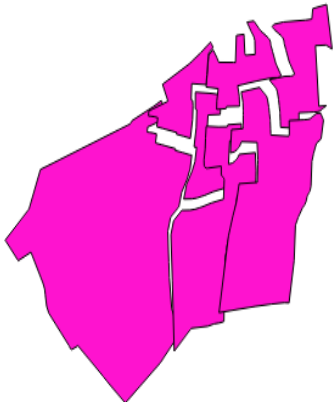
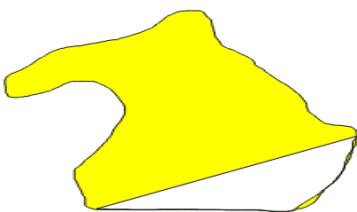
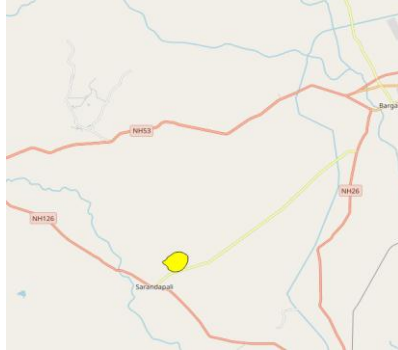
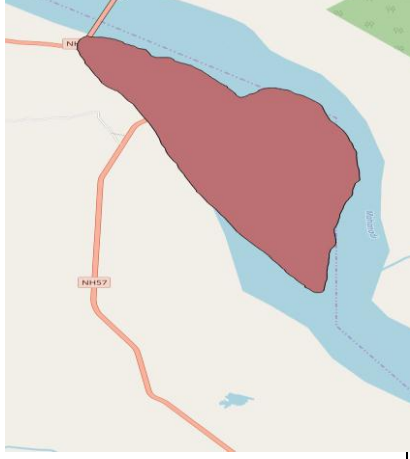

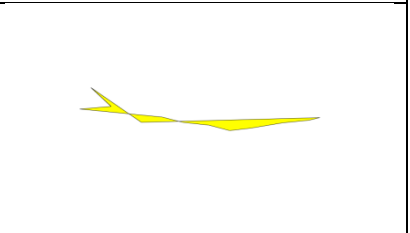
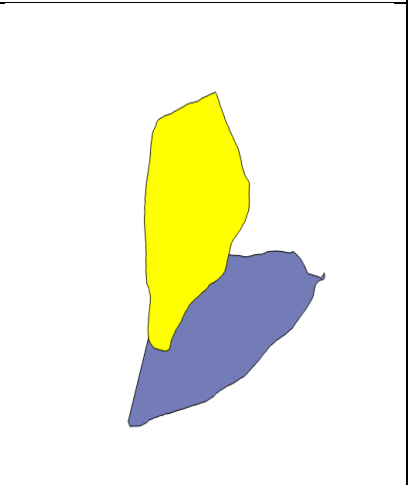
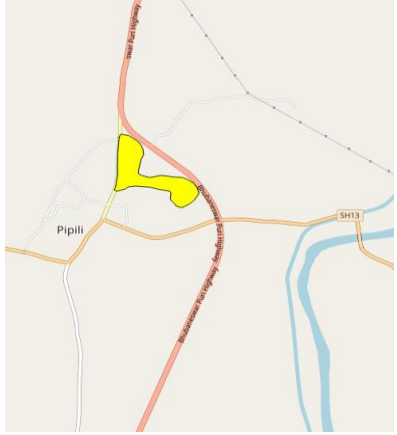
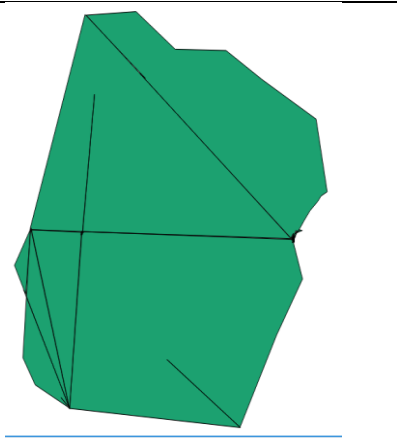



ULB KML / SHAPE Files Authentication		
SL.NO	COMMENT	EXAMPLE
1	NO GAP BETWEEN WARDS.	
2	POLYGON SHOULD BE COMPLETED NO GAP IN POLYGONS.	
3	ULB DRAWN SHOULD OVERLAY EXACTLY ON MAP	

4	<p>ULB SHOULD NOT COVER FOREST AREA OR WATER AREA</p>	
5	<p>ULB SHARED SHOULD NOT BE IMAGE OF GOOGLE</p>	
6	<p>ULB SHOULD NOT BE DRAWN ZIG-ZAG OR LINES</p>	
7	<p>ULB SHOULD NOT COVER OR OVERLAY OTHER ULB.</p>	

8	ENTIRE ULB SHOULD BE COVERD.	
9.	NO POLYGON AND POLYLINE ACCEPTED TOGETHER	
10	No Polyline accepted	
11	Shape Files and KML	Please follow Project WGS84 . In case of sharing Shape files. KML ward files should have ward number